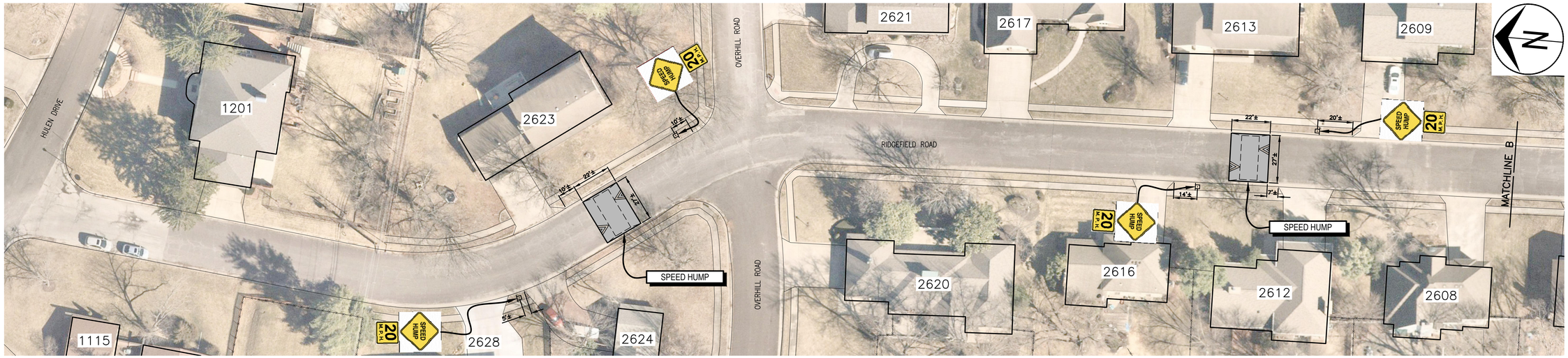

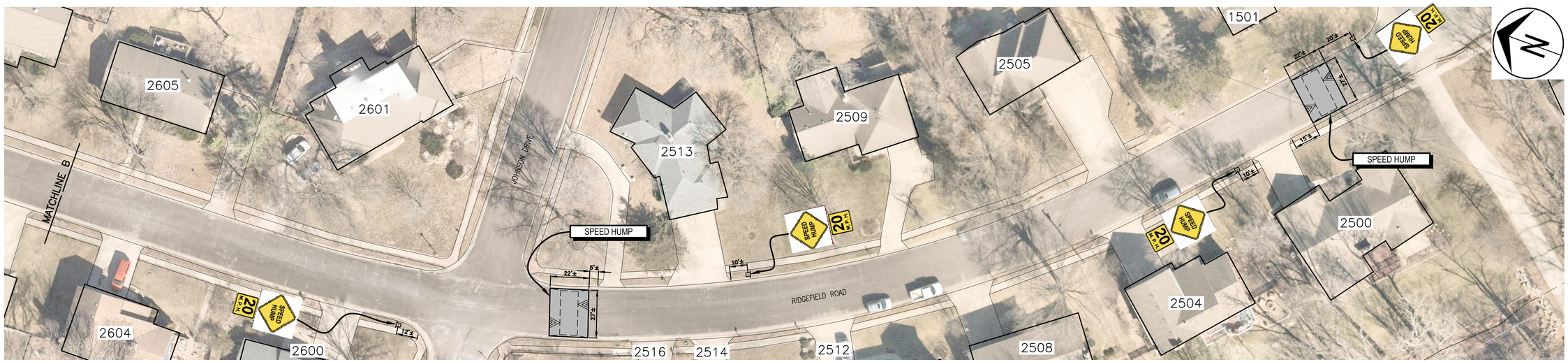

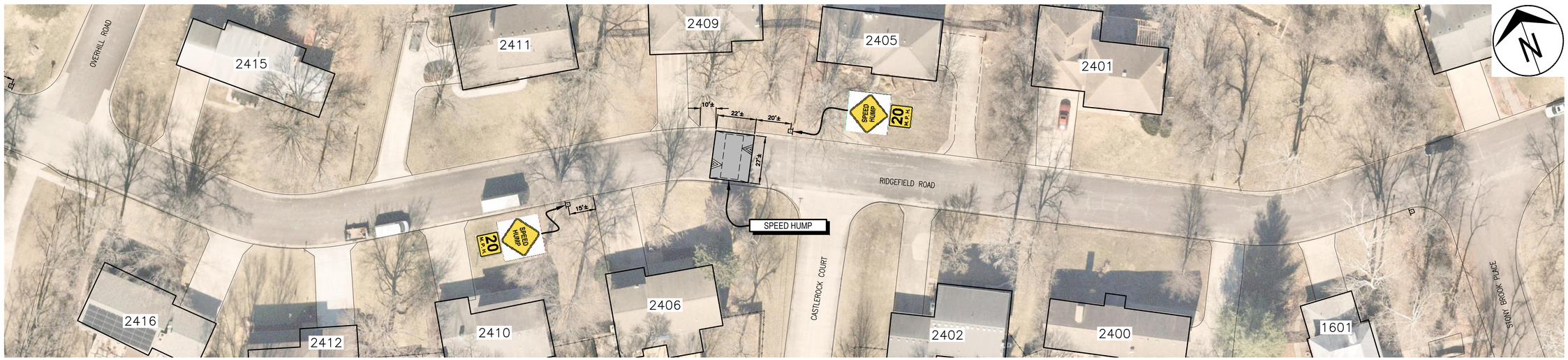

No.	Date	By	Revision

HIGHRIDGE - RIDGEMONT - RIDGEFIELD TRAFFIC CALMING

Ridgefield Road Plan Sheet - Hulen Drive to Stony Brook Place

City of Columbia, Missouri

Department of Public Works

Shane Steven Creech
Registered Professional Engineer
PE-2007011061

File No.	.
Scale:	1" = 30'
Date:	8/11/2022
Des.	A.S.B.
Dwn.	A.S.B.
Chk.	J.D.R.

Sheet 1 of 9

2011 Orthophoto Source: Boone County Assessor

o:\pddsproj\traffic\calming\ridgemont road - highridge - ridgefield\ridgemont - highridge - ridgefield traffic calming project.dwg

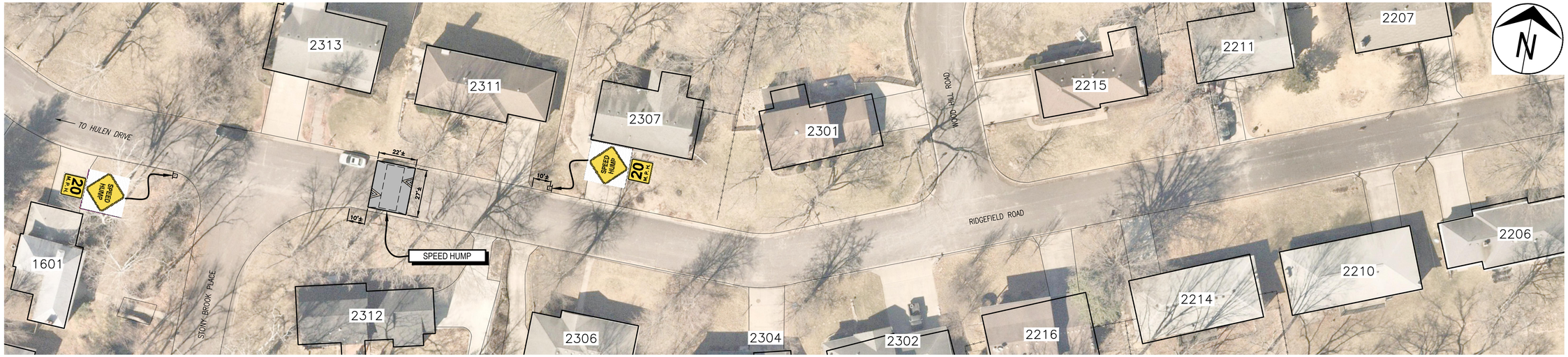



No.	Date	By	Revision

HIGHRIDGE - RIDGEMONT - RIDGEFIELD TRAFFIC CALMING

Ridgefield Road Plan Sheet - Stony Brook Place to Terminus

City of Columbia, Missouri

Department of Public Works

Shane Steven Creech
Registered Professional Engineer
PE-2007011061

File No.	.
Scale:	1" = 30'
Date:	8/11/2022
Des.	A.S.B.
Dwn.	A.S.B.
Chk.	J.D.R.

Sheet 2 of 9

2011 Orthophoto Source: Boone County Assessor

o:\cadd\proj\traffic\calming\ridgemont road - highridge - ridgefield\ridgemont - highridge - ridgefield traffic calming project.dwg

No.	Date	By	Revision

HIGHRIDGE - RIDGEMONT - RIDGEFIELD TRAFFIC CALMING

Ridgemont Plan Sheet - Overhill Road to Highridge Drive

City of Columbia, Missouri

Department of Public Works

Shane Steven Creech
Registered Professional Engineer
PE-2007011061

File No.	.
Scale:	1" = 30'
Date:	8/11/2022
Des.	A.S.B.
Dwn.	A.S.B.
Chk.	J.D.R.

Sheet 3 of 9

2011 Orthophoto Source: Boone County Assessor

o:\bddsproj\traffic\calming\ridgemont road - highridge - ridgefield\ridgemont - highridge - ridgefield traffic calming project.dwg



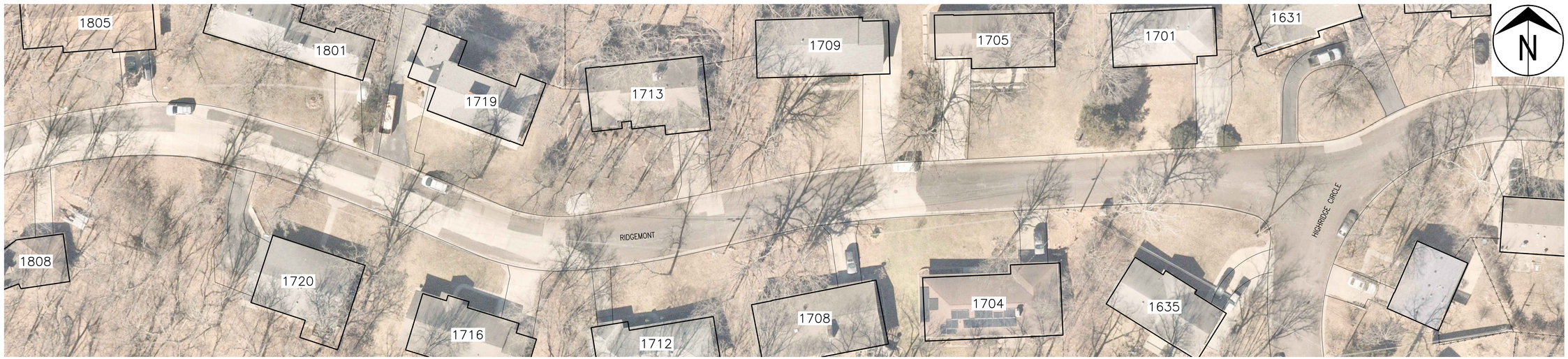

No.	Date	By	Revision

HIGHRIDGE - RIDGEMONT - RIDGEFIELD TRAFFIC CALMING

Ridgemont Plan Sheet - Highridge Drive to Highridge Circle

City of Columbia, Missouri

Department of Public Works

Shane Steven Creech
Registered Professional Engineer
PE-2007011061

File No.	.
Scale:	1" = 30'
Date:	8/11/2022
Des.	A.S.B.
Dwn.	A.S.B.
Chk.	J.D.R.

Sheet 4 of 9

2011 Orthophoto Source: Boone County Assessor

s:\coddpro\traffic\calming\ridgemont road - highridge - ridgefield\ridgemont - highridge - ridgefield traffic calming project.dwg



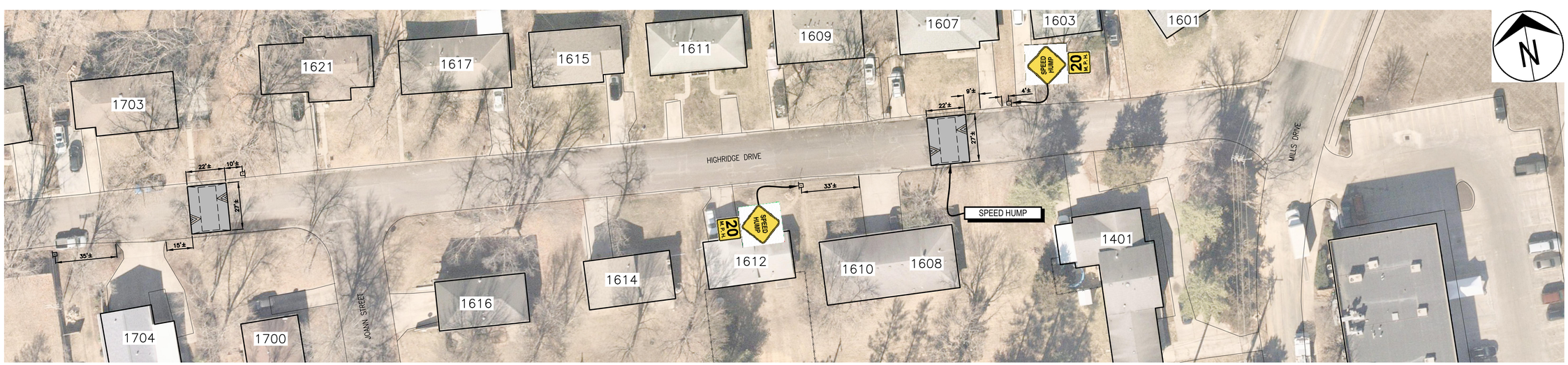

No.	Date	By	Revision

HIGHRIDGE - RIDGEMONT - RIDGEFIELD TRAFFIC CALMING

Highridge Drive Plan Sheet

City of Columbia, Missouri

Department of Public Works

Shane Steven Creech
Registered Professional Engineer
PE-2007011061

File No.	.
Scale:	1" = 30'
Date:	8/11/2022
Des.	A.S.B.
Dwn.	A.S.B.
Chk.	J.D.R.

Sheet 5 of 9

o:\cadproj\traffic\calming\ridgemont road - highridge - ridgefield\ridgemont - highridge - ridgefield traffic calming project.dwg

2011 Orthophoto Source: Boone County Assessor

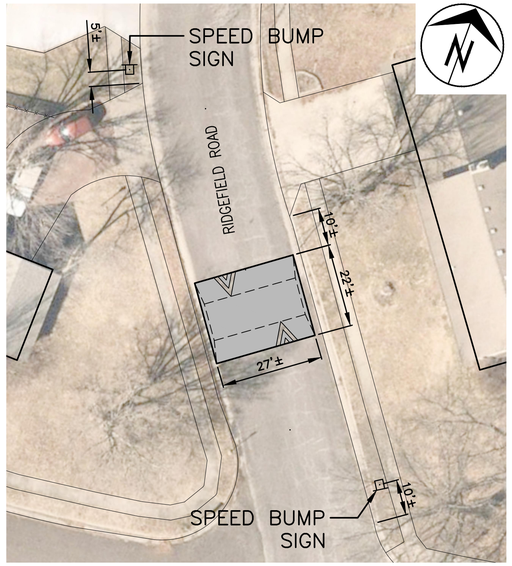

2623 RIDGEFIELD ROAD
1" = 20'

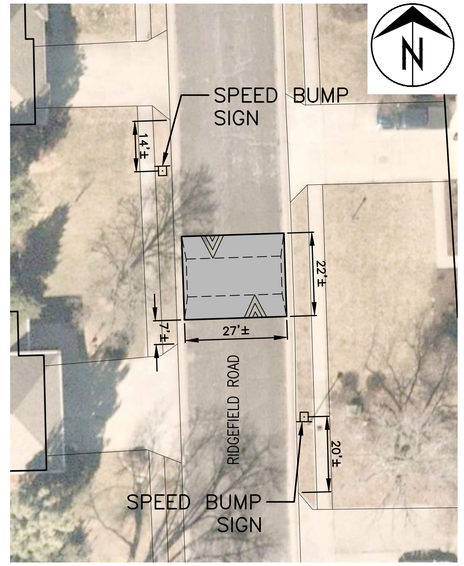

2613 RIDGEFIELD ROAD
1" = 20'

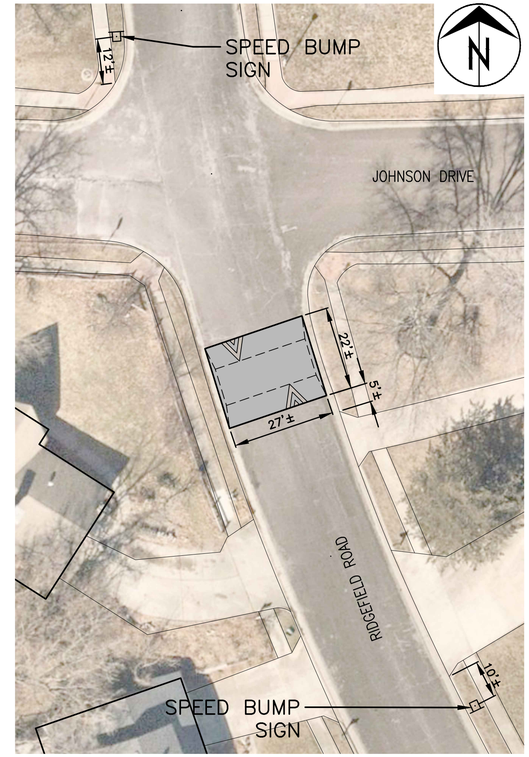

2516 RIDGEFIELD ROAD
1" = 20'

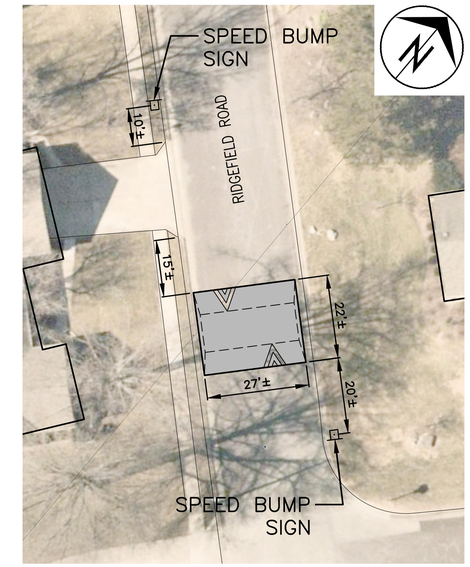

2500 RIDGEFIELD ROAD
1" = 20'

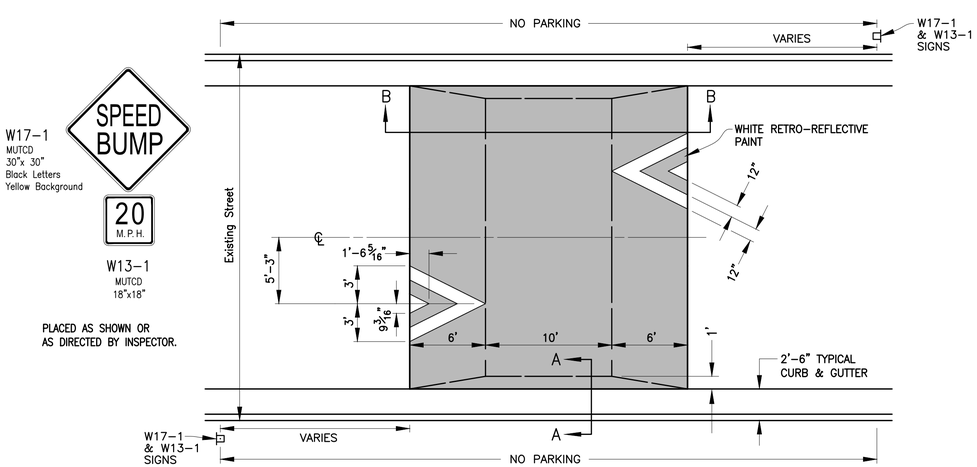

PLAN
NOT TO SCALE

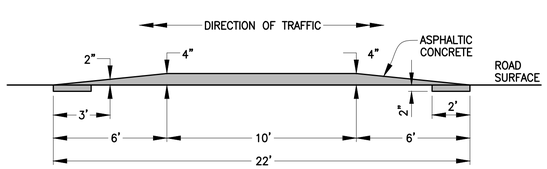

SECTION B-B
NOT TO SCALE

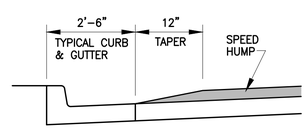

SECTION A-A
NOT TO SCALE

SPEED HUMP

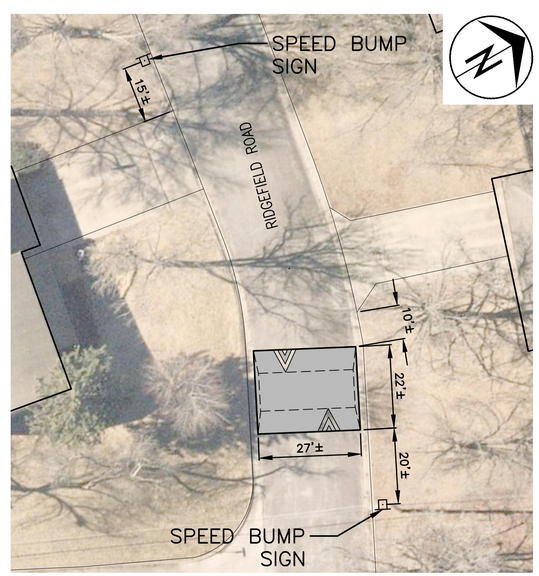

2409 RIDGEFIELD ROAD
1" = 20'

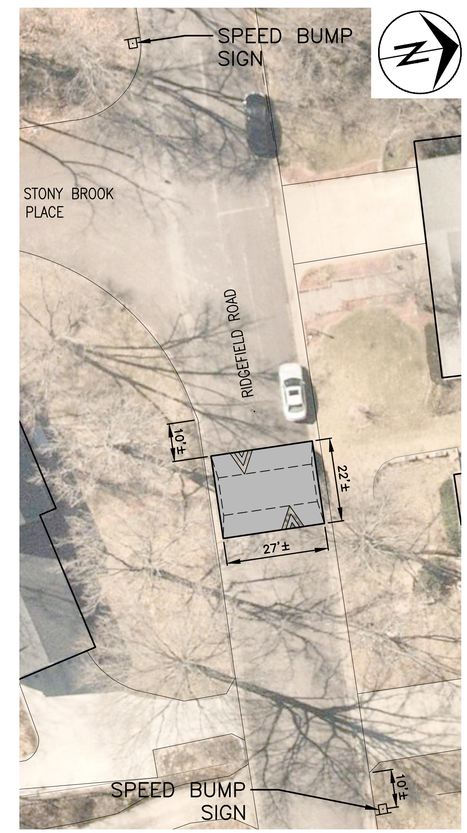

2311 RIDGEFIELD ROAD
1" = 20'

No.	Date	By	Revision

HIGHRIDGE - RIDGEMONT - RIDGEFIELD TRAFFIC CALMING

Ridgefield Road Speed Humps

City of Columbia, Missouri

Department of Public Works

Shane Steven Creech
Registered Professional Engineer
PE-2007011061

File No.	.
Scale:	As Shown
Date:	8/11/2022
Des.	A.S.B.
Dwn.	A.S.B.
Chk.	J.D.R.

Sheet
6 of 9

e:\caddpro\traffic\calming\ridgemont road - highridge - ridgefield\ridgemont - highridge - ridgefield traffic calming project.dwg

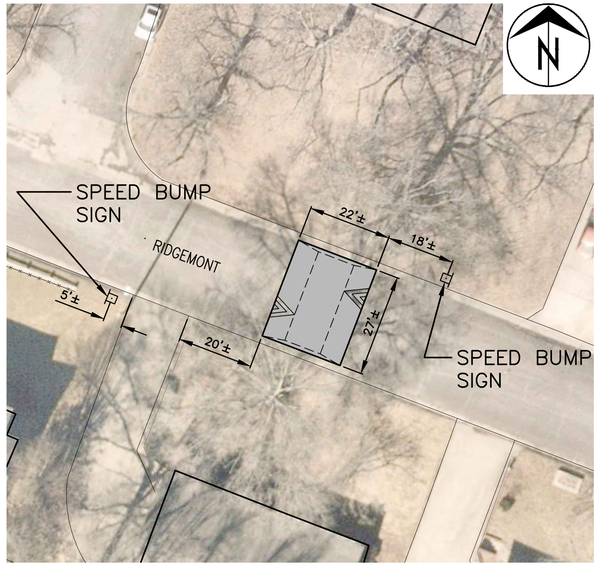

2314 RIDGEMONT
1" = 20'

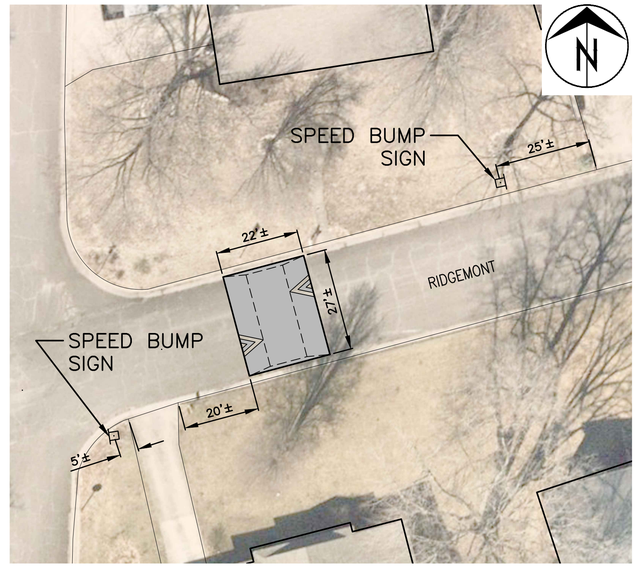

2214 RIDGEMONT
1" = 20'

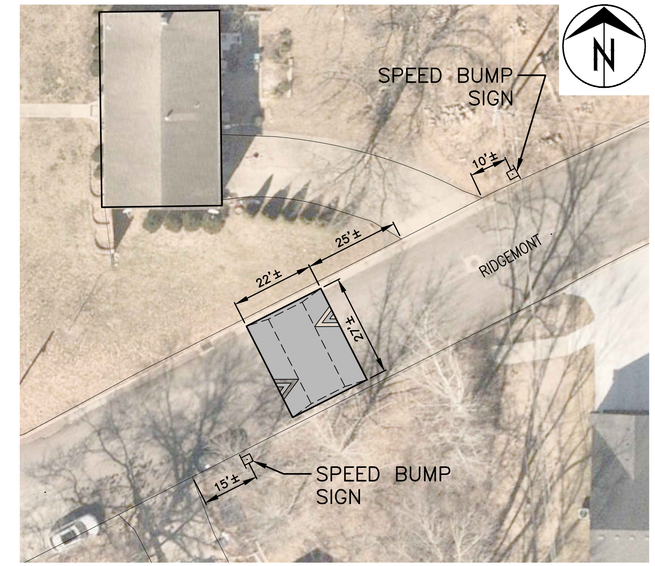

1316 RIDGEMONT
1" = 20'

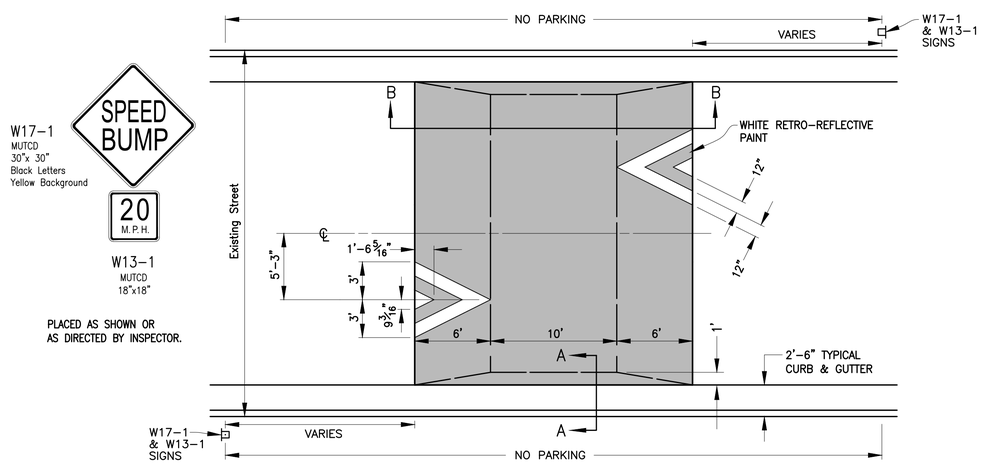

PLAN
NOT TO SCALE

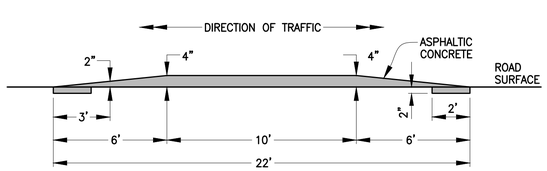

SECTION B-B
NOT TO SCALE

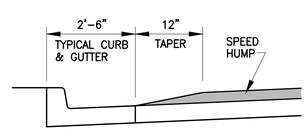

SECTION A-A
NOT TO SCALE

SPEED HUMP

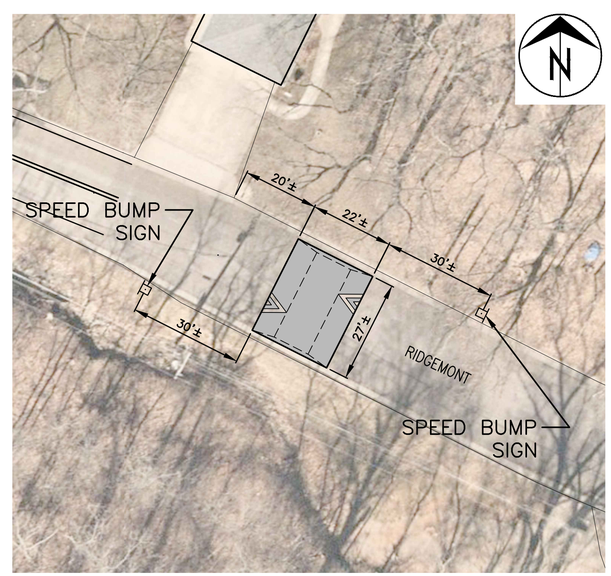

1907 RIDGEMONT
1" = 20'

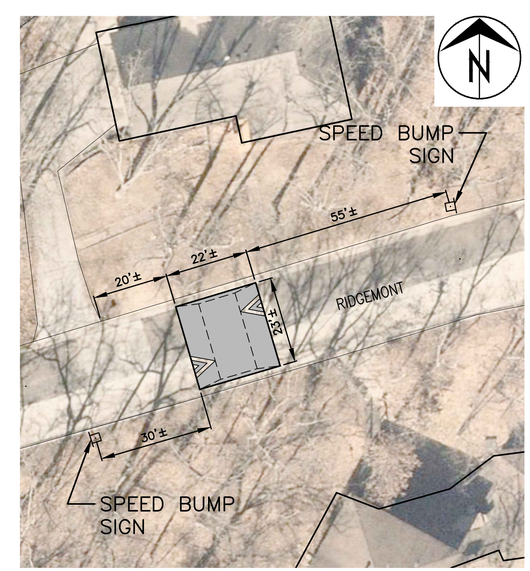

1807 RIDGEMONT
1" = 20'

No.	Date	By	Revision

HIGHRIDGE - RIDGEMONT - RIDGEFIELD TRAFFIC CALMING

Ridgemont Speed Humps

City of Columbia, Missouri

Department of Public Works

Shane Steven Creech
Registered Professional Engineer
PE-2007011061

File No.	.
Scale:	As Shown
Date:	8/11/2022
Des.	A.S.B.
Dwn.	A.S.B.
Chk.	J.D.R.

Sheet 7 of 9

e:\caddproj\traffic\calming\ridgemont road - highridge - ridgefield\ridgemont - highridge - ridgefield traffic calming project.dwg

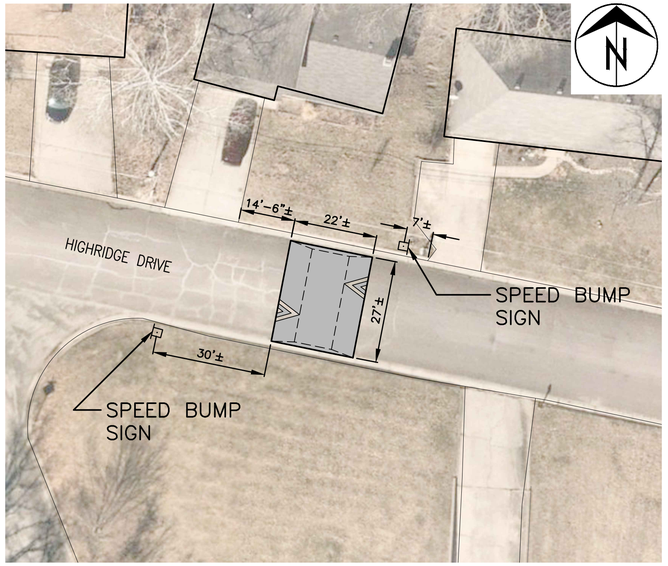

1814 HIGHRIDGE DRIVE
1" = 20'

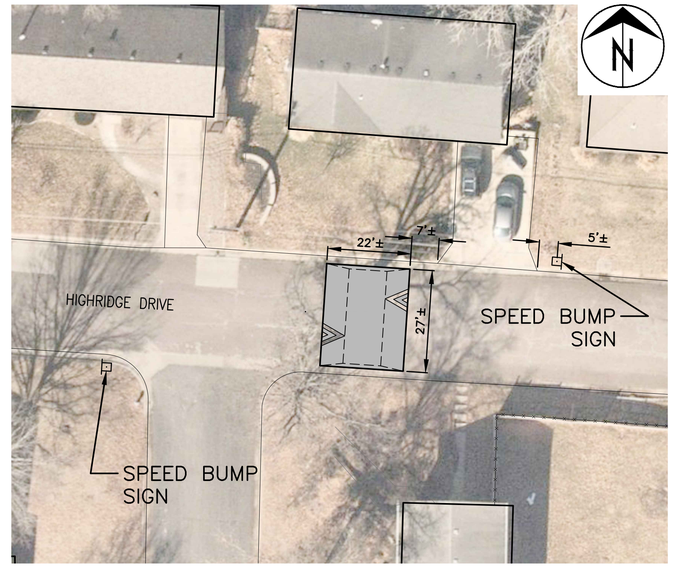

1721 HIGHRIDGE DRIVE
1" = 20'

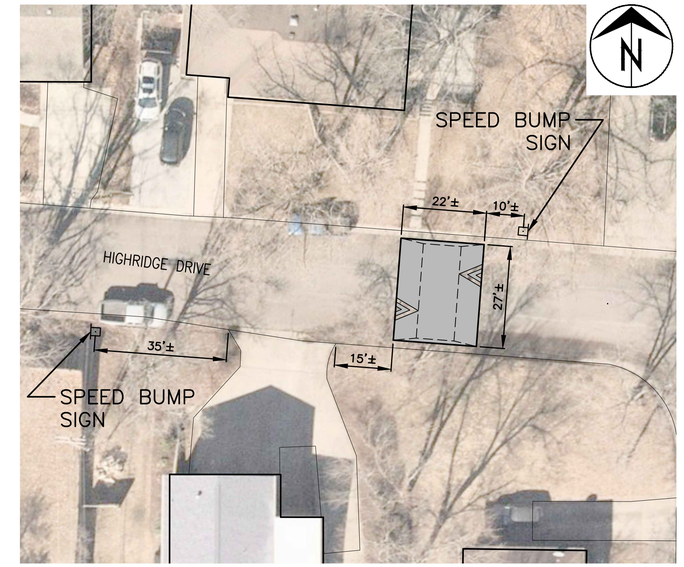

1703 HIGHRIDGE DRIVE
1" = 20'

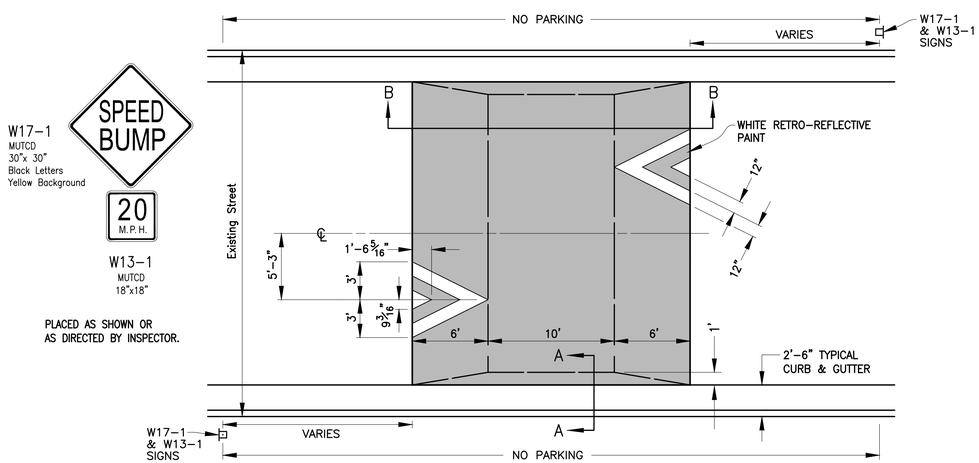

PLAN
NOT TO SCALE

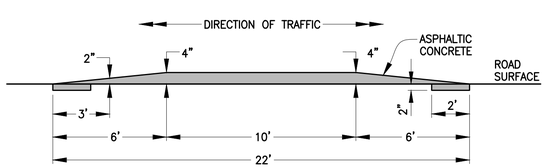

SECTION B–B
NOT TO SCALE

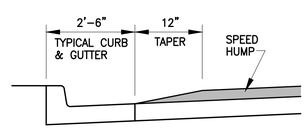

SECTION A–A
NOT TO SCALE

SPEED HUMP

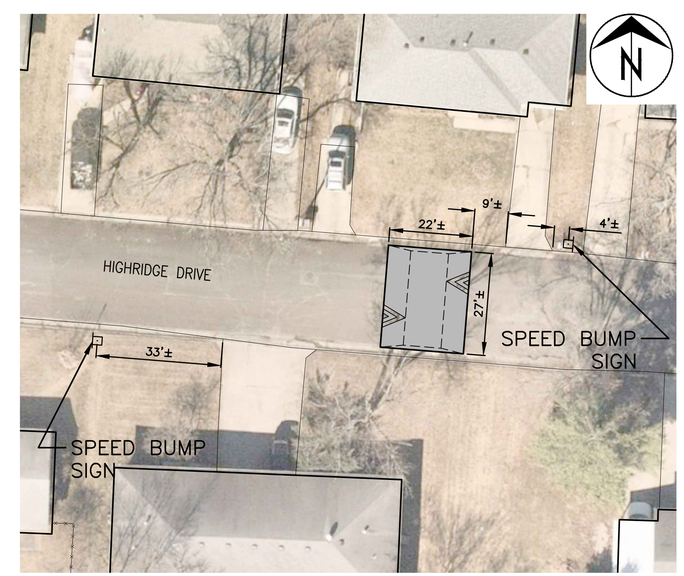

1607 HIGHRIDGE DRIVE
1" = 20'

No.	Date	By	Revision

HIGHRIDGE - RIDGEMONT - RIDGEFIELD
TRAFFIC CALMING
Highridge Drive Speed Humps

City of Columbia, Missouri

Department of Public Works

Shane Steven Creech
Registered Professional Engineer
PE-2007011061

File No.	.
Scale:	As Shown
Date:	8/11/2022
Des.	A.S.B.
Dwn.	A.S.B.
Chk.	J.D.R.

Sheet
8 of 9

e:\caddproj\traffic\calming\ridgemont road - highridge - ridgefield\ridgemont - highridge - ridgefield traffic calming project.dwg

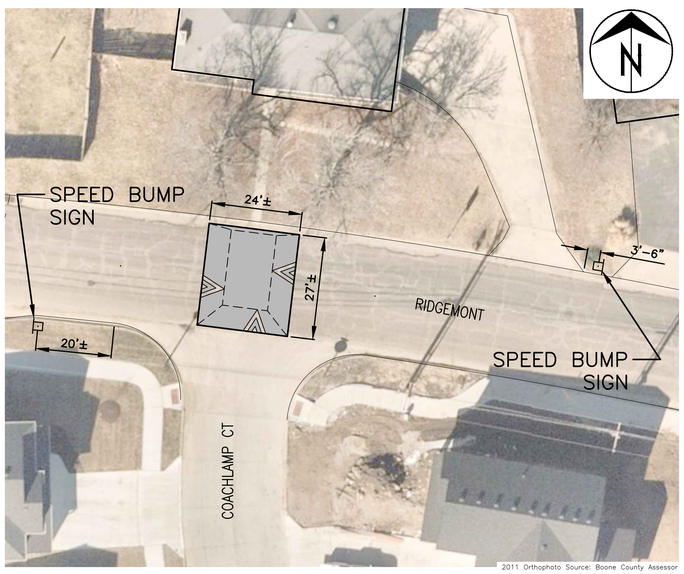

RIDGEMONT – COACHLAMP COURT
1" = 20'

Existing Street Width (Back of Curb to Back of Curb)	A
38' & wider	5'-3"
between 32' & 38'	3'-9"
32' & narrower	3'-2"

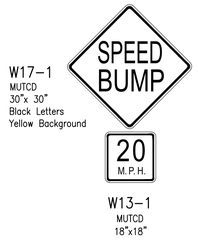

PLACED APPROX. 30' BEFORE TABLE OR AS DIRECTED BY INSPECTOR.

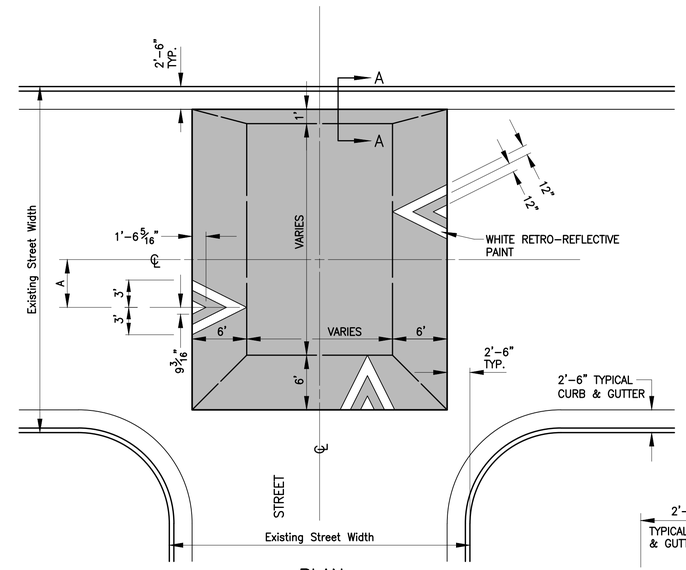

PLAN
NOT TO SCALE

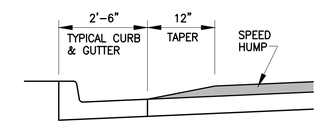

SECTION A–A
NOT TO SCALE

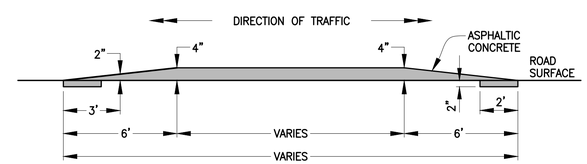

PROFILE
NOT TO SCALE

SPEED TABLE – T–INTERSECTION

No.	Date	By	Revision

HIGHRIDGE - RIDGEMONT - RIDGEFIELD TRAFFIC CALMING
Speed Table

City of Columbia, Missouri

Department of Public Works

Shane Steven Creech
Registered Professional Engineer
PE–2007011061

File No.	.
Scale:	As Shown
Date:	8/11/2022
Des.	A.S.B.
Dwn.	A.S.B.
Chk.	J.D.R.

Sheet
9 of 9

e:\cadproj\traffic\calming\ridgemont road – highridge – ridgefield\ridgemont – highridge – ridgefield traffic calming project.dwg